

Tri- Boro Ball fields:

Prospect Park Location: Minor Baseball, Major Baseball, Minor Softball, Major Softball. The baseball field is fully lighted for night games.

Susquehanna Community School Ball fields: Senior Softball, 13/14 Baseball.

Both are located in Susquehanna Pa.

Prospect Park is on Prospect Street.

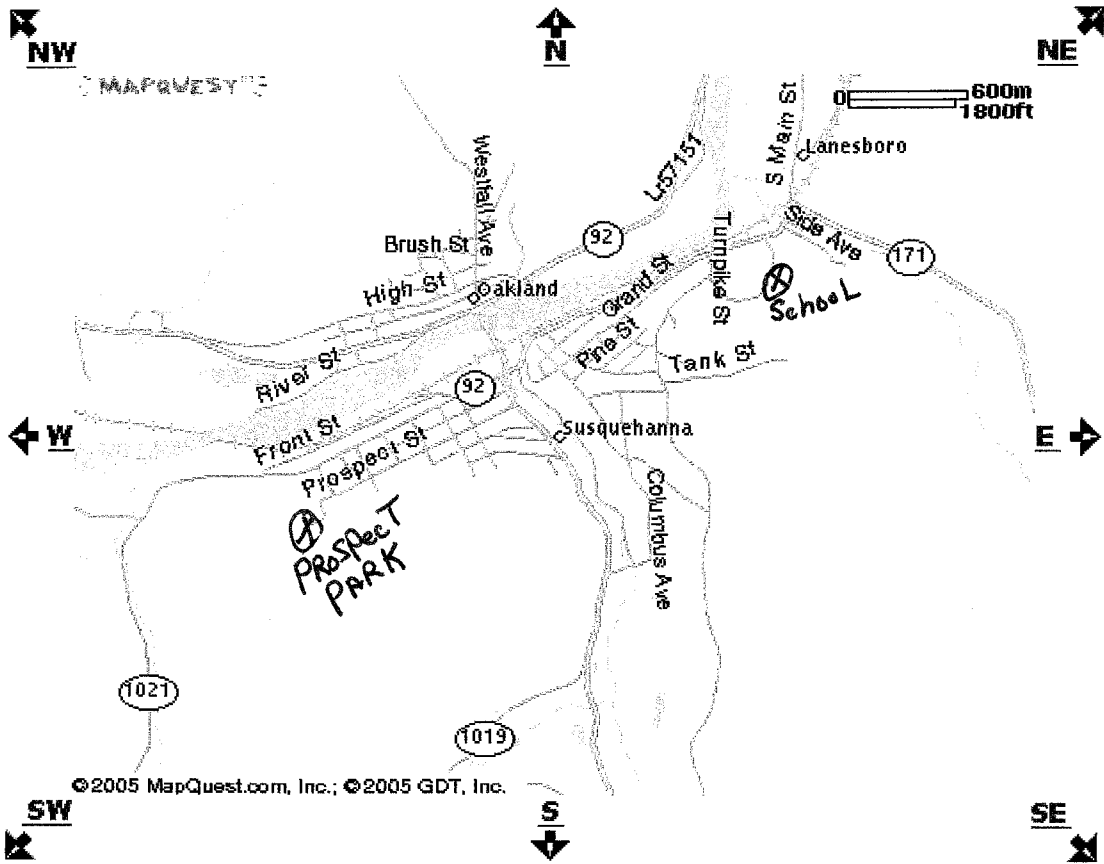
The School is located on Turnpike Street.

[Map inside]

Printable Map

Susquehanna, PA

[[Back to Web Search](#)]



©2005 MapQuest.com, Inc.; ©2005 GDT, Inc.

Zoom Level **Map Size**

- [] [] [] [] [] [] [] [] + [] [] [] [] [] [] [] []

 ▲ SHRINK RESET EXPAND

Click anywhere on map to center on that point

[[Back to Web Search](#)]

GEICO Car Insurance - Official Site
www.geico.com
 At GEICO.com, get an instant rate quote on car insurance. Over 10,000 drivers a week make the switch.

Car Insurance
www.answerfinancial-quotes.com
 Free side-by-side quotes from Safeco, Esurance, Hartford, Travelers and more. In five minutes find out how much you can save from trusted names in insurance.



© 2005 InfoSpace, Inc. InfoSpace, the InfoSpace logo, and related marks are trademarks of InfoSpace, Inc.
 All other marks are the property of their respective owners. All rights reserved.
[Frequently Asked Questions](#) | [Contact InfoSpace](#) | [Legal Notices](#)

Web  Search

Web [Yellow Pages](#) [Images](#) [News](#) [See More](#)

Web Search

[Preferences](#)
[Advanced](#)

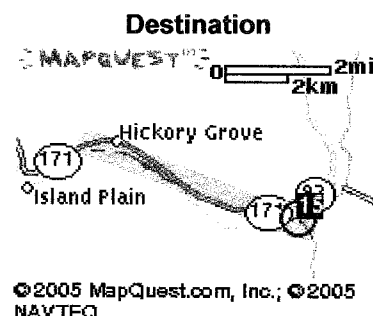
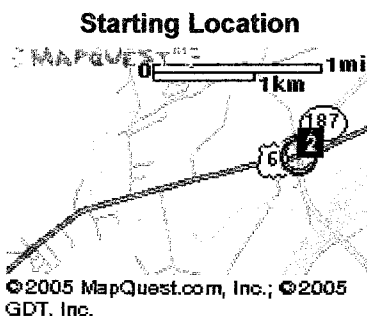
Yellow Pages

From: Wysox, PA [Map](#)

To: Susquehanna, PA [Map](#)

More about your destination

- [Weather](#)



Directions

Miles

- | | |
|--|------|
| 1. Start out going South on PA-187 towards US-6. | 0.0 |
| 2. Turn RIGHT onto MAIN ST/US-6. | 2.2 |
| 3. MAIN ST/US-6 becomes MAIN ST/US-6/BRADFORD COUNTY VETERANS MEMORIAL BRIDGE. | 0.2 |
| 4. MAIN ST/US-6/BRADFORD COUNTY VETERANS MEMORIAL BRIDGE becomes MAIN ST/US-6. | 0.7 |
| 5. MAIN ST/US-6 becomes YORK AVE/US-6. | 0.8 |
| 6. YORK AVE/US-6 becomes US-6/REUTER BLVD. | 0.3 |
| 7. Turn LEFT onto PATTERSON BLVD/PA-2036. | 0.3 |
| 8. Take the US-220 N ramp. | 0.2 |
| 9. Merge onto US-220 N. | 17.0 |
| 10. Take the NY-17 E exit. | 0.2 |
| 11. Merge onto PA-17 E. | 43.8 |
| 12. Stay straight to go onto I-81 S. | 10.8 |
| 13. Take the PA-171 exit, exit number 230, towards GREAT BEND/SUSQUEHANNA. | 0.2 |

- 14. Turn LEFT onto PA-171. 8.6
- 15. Turn RIGHT onto FRANKLIN AVE/PA-92. 0.3

Total distance: 85.5 miles.
Estimated travel time: 125 minutes.

Click for: [Return Directions](#) | [New Directions](#) | [Printable Directions](#)

Copyright 1999 MapQuest.com, Inc./NavTech. All rights reserved. Use subject to [license/copyright](#).

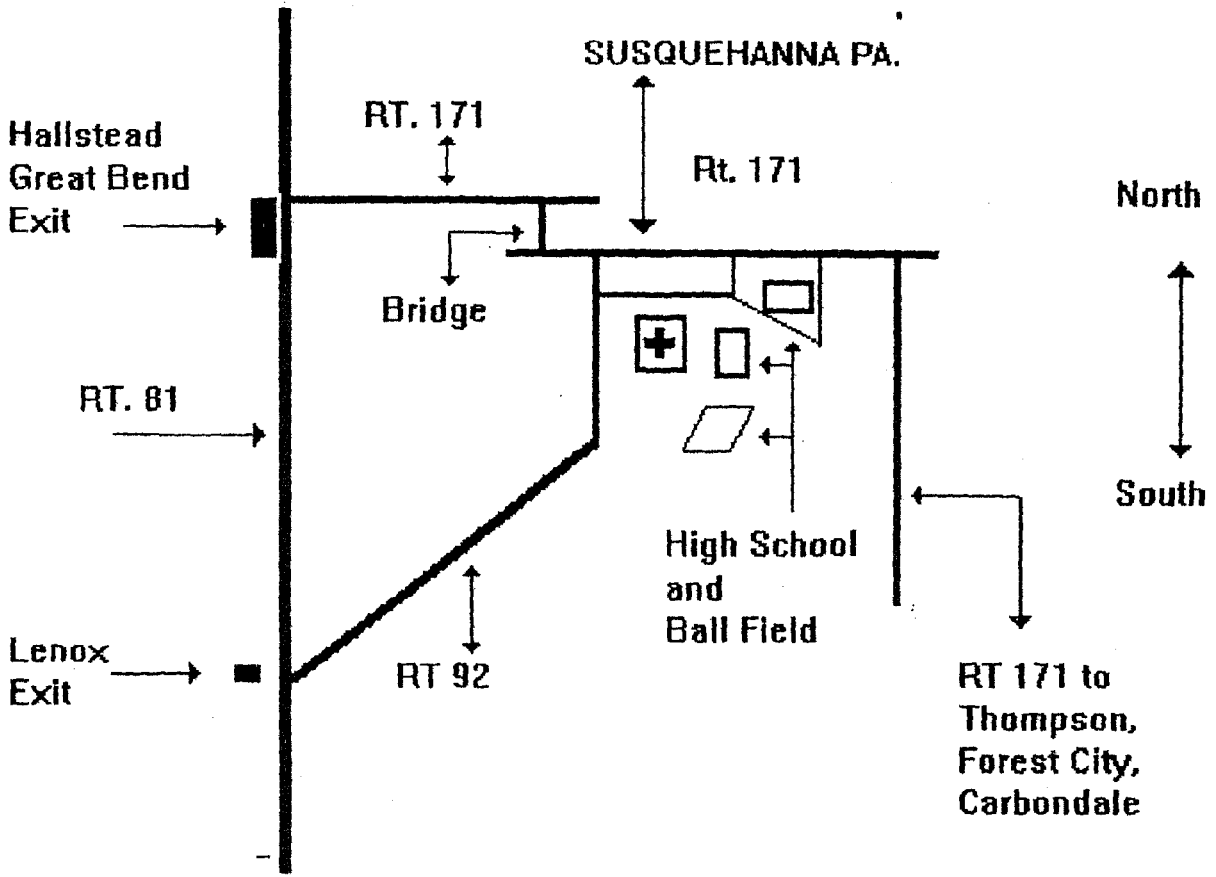
[Web](#) [Yellow Pages](#) [Images](#) [News](#) [See More](#)

Web Search

[About us](#) | [About Results](#) | [Contact Us](#) | [Terms of Use](#) | [Privacy Policy](#)
[Submit Your Site](#) | [Advertise Here](#) | [Help & Tips](#) | [Add Search to your Website](#)
© 2004 WebSearch.com. All trademarks are the property of their respective owners. All Rights Reserved.

1/21- Done

Tri Boro



From Rt 81 , Exit at Great Bend, Follow Rt 171 to Susquehanna, turn right across the bridge. Turn left, continue on Rt 171, thur next light, 7/10 a mi. High School main entrance will be on your right, Ball park is behind the School and is visible from the Hospital (853-4540) Steve Winnie